

Teku Teku Map

This course map was created based on a survey conducted in January 2026.

Hiking Etiquette

- **Bring all trash you create back home.**
- To prevent fires, do not throw away cigarette butts.
- To conserve nature, do not collect plants.

Tsu Kairaku Park

This urban park takes advantage of its natural terrain, with hills and valleys. It is famous for cherry blossoms and azaleas in spring.



Takadahonzan Senjuji Temple

This is the head temple of the Takada school of Shinshu Buddhism and the largest temple in Mie Prefecture. Its massive Miei-do and Nyorai-do halls are designated National Treasures, and the elaborate carvings adorning the buildings are also highlights.



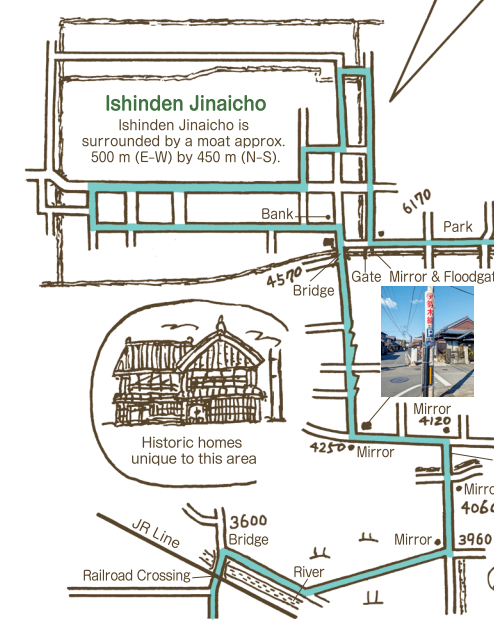
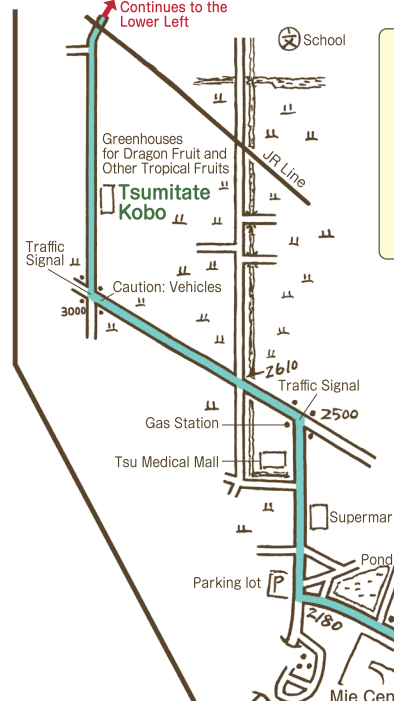
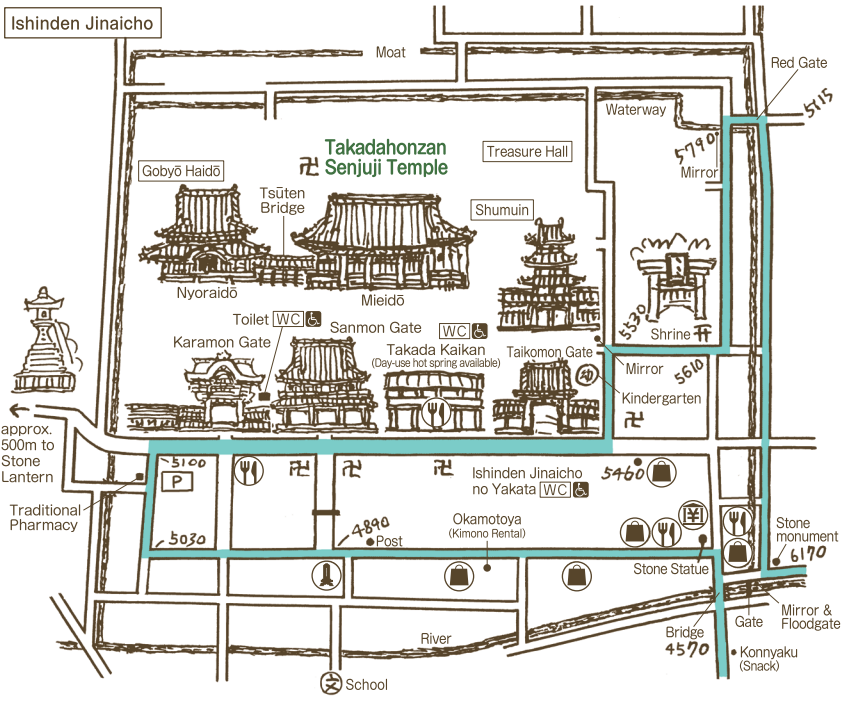
Ishinden Jinaicho

Centered on Takadahonzan Senjuji, the town is enclosed by a moat on all four sides. It is known for its many traditional Japanese sweets shops.



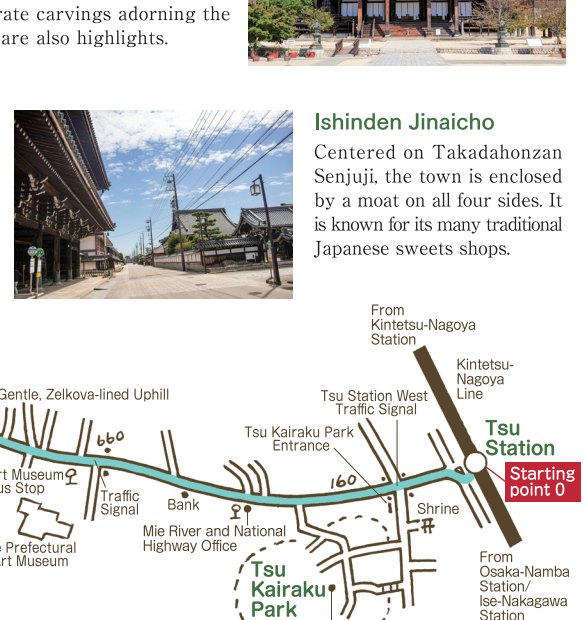
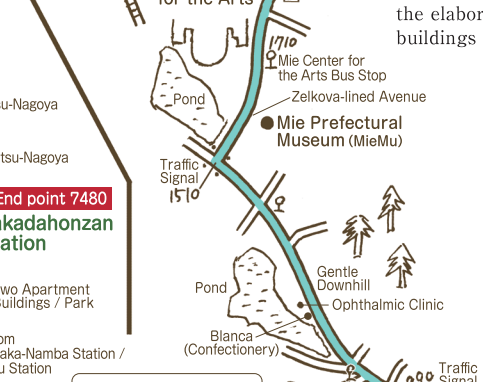
Course Guide

The first half of the route passes through a cultural zone that includes the Mie Prefectural Art Museum and the Mie Center for the Arts. The highlight of the course is Ishinden Jinaicho, which developed as the temple town of Takadahonzan Senjuji and still preserves the atmosphere of a traditional Japanese townscape. The course is entirely flat and easy to walk.



- ☺ ... Dining & Café
- 🛍 ... Confectionery & Souvenirs
- 🏮 ... Buddhist Altars & Goods
- 🏦 ... Bank

- Numbers on the map indicate the actual distance (meters) from the starting point.
- Admission fees may apply at some shrines, temples, and facilities on the course.
- This walking map is an illustrated map. Please bring a more detailed map when exploring the area.



- [Access to Tsu Station]**
- From Kintetsu-Nagoya Sta.: approx. 1h by Limited Express
 - From Osaka-Namba Sta.: approx. 1h 30min by Limited Express
 - From Kyoto Sta.: approx. 2h 15min by Limited Express (transferring at Yamato-Yagi Sta.)

● Approx. 7km [Tsu Station - Ishinden Jinaicho - Takadahonzan Station]

Tsu-Ishinden Jinaicho Course

- WC ... Toilet
- ♿ ... Multipurpose toilet
- P ... Parking lot
- 卍 ... Shrine
- ⛩ ... Temple
- ♀ ... Bus stop
- ⌬ ... Paddy field

QR codes for Kintetsu Website, Instagram, and Facebook.

Planned and published by Kintetsu Railway Co., Ltd.
 Produced by AD KINTETSU CO., LTD.
 Illustrated map by Toshi Atelier / Shunro Segawa
 *No unauthorized reproduction.

Clean memories Clean nature
 Take your trash and empty cans home.

